

SP MANWEB



Reinforcement to the North Shropshire Electricity Distribution Network

Construction Accesses Location Plan

Application Reference: EN020021

Deadline 1 Submission

SP MANWEB

**Reinforcement to the North Shropshire Electricity
Distribution Network**

Construction Accesses Location Plan

PINS Reference EN020021

QA Box

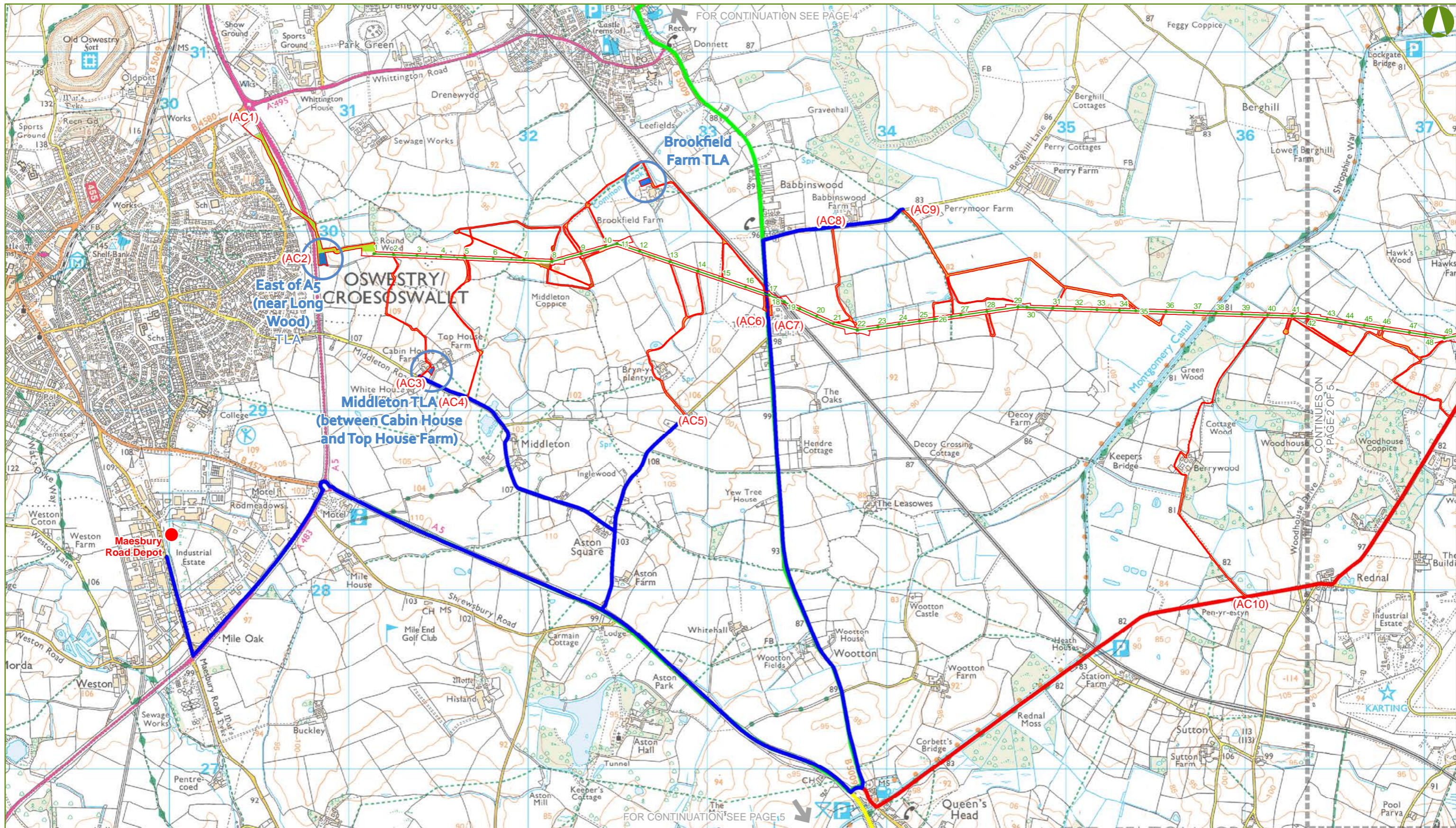
Author		SP Manweb	
Planning Inspectorate Application Reference		EN020021	
Date			
Date	Version	Status	Description/Changes
28/03/2019	1	Final	Submitted to PINS (Deadline 1)

SP Manweb plc, Registered Office: 3 Prenton Way Prenton CH43 3ET. Registered in England No. 02366937

SUMMARY

This document provides a plan showing the 'Temporary Laydown Areas and Main Construction Routes.

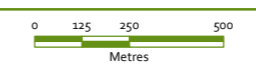
This Plan forms part of the Environmental Statement Appendix 1.4 'Traffic and Transport Technical Note' (**DCO Document 6.1.1** (APP-032))



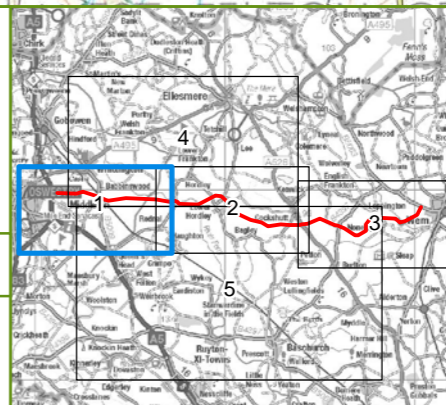
KEY

- PROPOSED 132 kV POLE POSITIONS
- FINAL ROUTE ALIGNMENT
- ORDER LIMITS
- PROPOSED 132 kV UNDERGROUND CABLE
- PROPOSED PERMANENT ACCESS
- PROPOSED TEMPORARY LAYDOWN AREAS (TLA)
- EXISTING LOWER VOLTAGE OVERHEAD LINE TO BE REMOVED
- EXISTING LOWER VOLTAGE OVERHEAD LINE TO BE REPLACED WITH NEW UNDERGROUND CABLE ON SAME ALIGNMENT
- PROPOSED UNDERGROUND ROUTE OF EXISTING LOWER VOLTAGE OVERHEAD LINE BEING REMOVED
- ASSUMED ORIGIN: MAESBURY ROAD DEPOT
- ACCESS ROUTE SECTION 0 - 4.5km
- ACCESS ROUTE SECTION 4.5km - 9.0km
- ACCESS ROUTE SECTION 9.0km - 13.5km
- ACCESS ROUTE SECTION 13.5km - 16.5km
- ACCESS ROUTE SECTION 16.5km OPTIONS A AND B

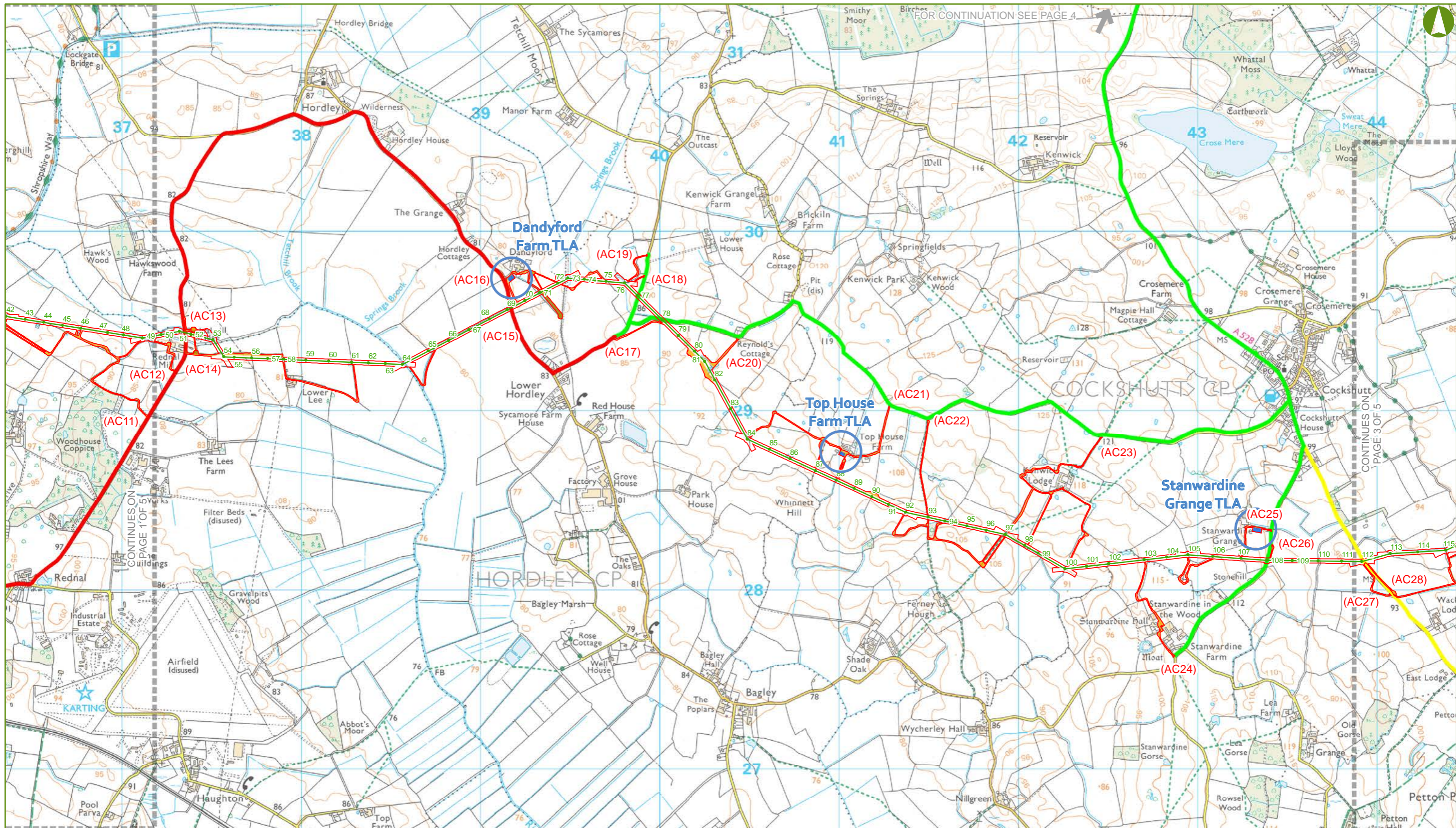
Notes:
This drawing is scaled at an A3 paper size, therefore any prints made at a smaller size will affect the accuracy of measurement units and should not be scaled against.



BACKGROUND MAPPING INFORMATION HAS BEEN REPRODUCED FROM THE ORDNANCE SURVEY MAP BY PERMISSION OF ORDNANCE SURVEY ON BEHALF OF THE CONTROLLER OF HER MAJESTY'S STATIONERY OFFICE. CROWN COPYRIGHT AND DATABASE RIGHTS 2018. ORDNANCE SURVEY 0100031673. CONTAINS OS DATA © CROWN COPYRIGHT AND DATABASE RIGHT 2018.



GILLESPIES		SPENERGY NETWORKS	
Scheme Name: REINFORCEMENT TO NORTH SHROPSHIRE ELECTRICITY DISTRIBUTION NETWORK			
Title: TEMPORARY LAYDOWN AREAS AND MAIN CONSTRUCTION ACCESS ROUTES			
PAGE 1 OF 5			
Drawn: KC	Checked: ZF	Approved: JC	Date: 10/09/2018
Document Type: FIGURE	Scale: 1:20,000	Sheet: 1 OF 5	Rev: 0
		Sheet Size: A3 (420 mm x 297 mm)	

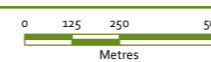


- KEY**
- PROPOSED 132 kV POLE POSITIONS
 - FINAL ROUTE ALIGNMENT
 - ORDER LIMITS
 - PROPOSED 132 kV UNDERGROUND CABLE
 - PROPOSED PERMANENT ACCESS
 - PROPOSED TEMPORARY LAYDOWN AREAS (TLA)

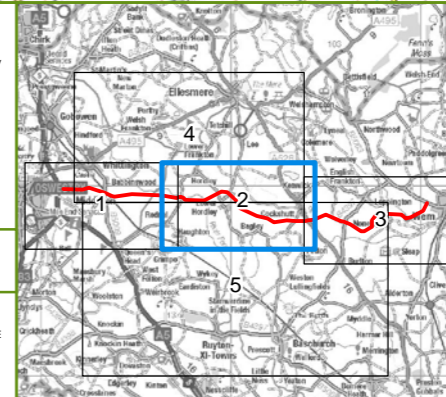
- EXISTING LOWER VOLTAGE OVERHEAD LINE TO BE REMOVED
- EXISTING LOWER VOLTAGE OVERHEAD LINE TO BE REPLACED WITH NEW UNDERGROUND CABLE ON SAME ALIGNMENT
- PROPOSED UNDERGROUND ROUTE OF EXISTING LOWER VOLTAGE OVERHEAD LINE BEING REMOVED

- ASSUMED ORIGIN: MAESBURY ROAD DEPOT
- ACCESS ROUTE SECTION 0 - 4.5km
- ACCESS ROUTE SECTION 4.5km - 9.0km
- ACCESS ROUTE SECTION 9.0km - 13.5km
- ACCESS ROUTE SECTION 13.5km - 16.5km
- ACCESS ROUTE SECTION 16.5km OPTIONS A AND B

Notes:
This drawing is scaled at an A3 paper size, therefore any prints made at a smaller size will affect the accuracy of measurement units and should not be scaled against.

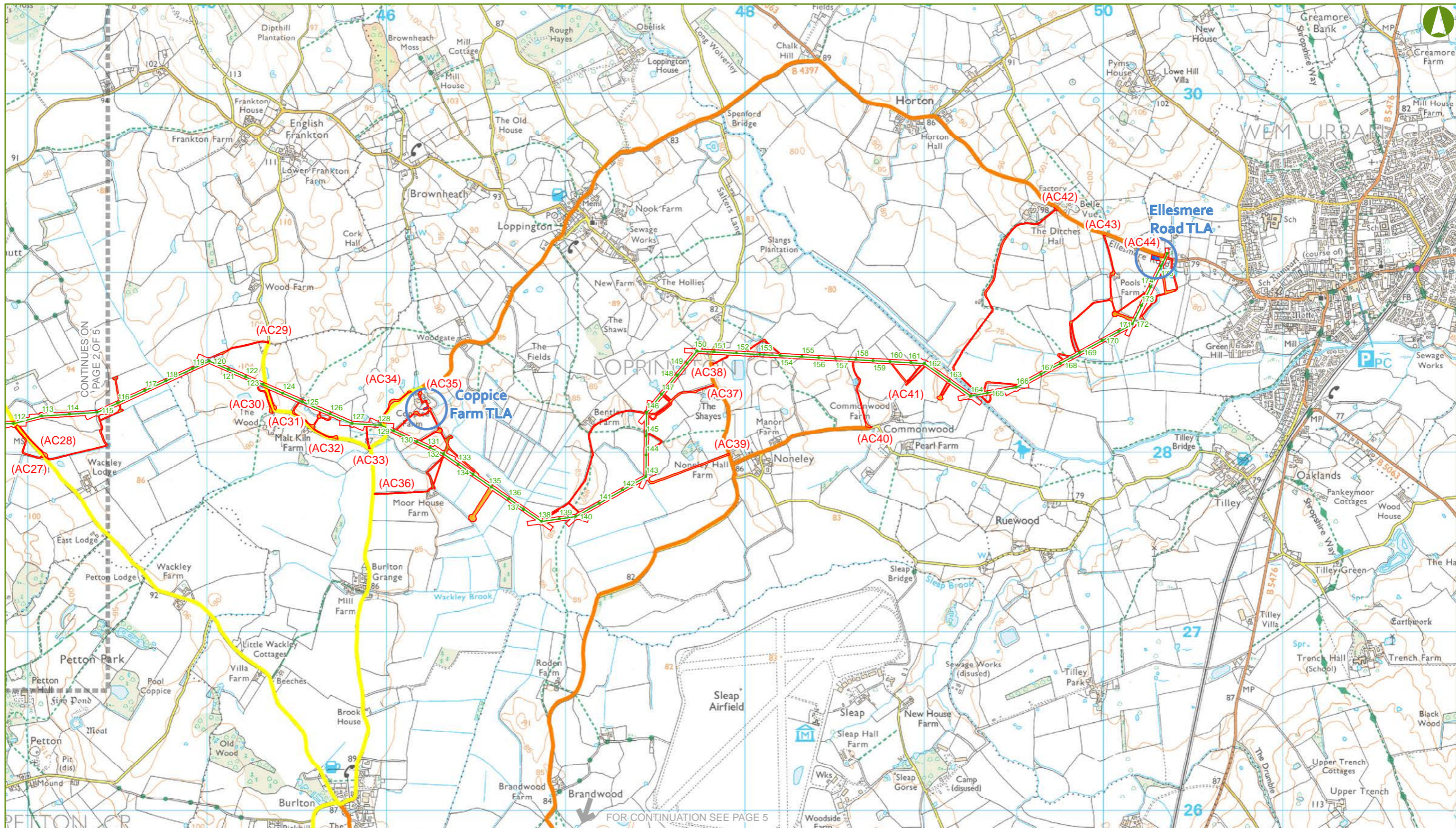


BACKGROUND MAPPING INFORMATION HAS BEEN REPRODUCED FROM THE ORDNANCE SURVEY MAP BY PERMISSION OF ORDNANCE SURVEY ON BEHALF OF THE CONTROLLER OF HER MAJESTY'S STATIONERY OFFICE. CROWN COPYRIGHT AND DATABASE RIGHTS 2018. ORDNANCE SURVEY 0100031873. CONTAINS OS DATA © CROWN COPYRIGHT AND DATABASE RIGHT 2018.



GILLESPIES
Scheme Name: REINFORCEMENT TO NORTH SHROPSHIRE ELECTRICITY DISTRIBUTION NETWORK
Title: TEMPORARY LAYDOWN AREAS AND MAIN CONSTRUCTION ACCESS ROUTES

Drawn: KC	Checked: ZF	Approved: JC	Date: 10/09/2018	Sheet: 2 OF 5	Rev: 0
Document Type: FIGURE	Scale: 1:20,000	Sheet Size: A3 (420 mm x 297 mm)			



CONTINUES ON PAGE 2 OF 5

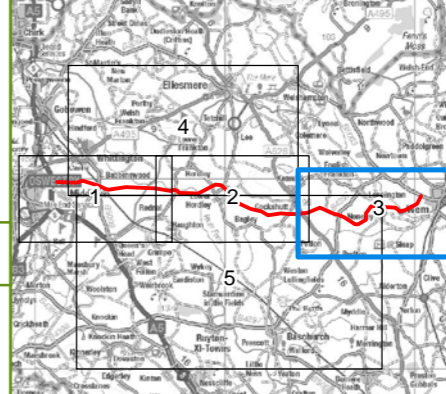
FOR CONTINUATION SEE PAGE 5

KEY			
	PROPOSED 132 kV POLE POSITIONS		ASSUMED ORIGIN: MAESBURY ROAD DEPOT
	FINAL ROUTE ALIGNMENT		ACCESS ROUTE SECTION 0 - 4.5km
	ORDER LIMITS		ACCESS ROUTE SECTION 4.5km - 9.0km
	PROPOSED 132 kV UNDERGROUND CABLE		ACCESS ROUTE SECTION 9.0km - 13.5km
	PROPOSED PERMANENT ACCESS		ACCESS ROUTE SECTION 13.5km - 16.5km
	PROPOSED TEMPORARY LAYDOWN AREAS (TLA)		ACCESS ROUTE SECTION 16.5km OPTIONS A AND B
	EXISTING LOWER VOLTAGE OVERHEAD LINE TO BE REMOVED		
	EXISTING LOWER VOLTAGE OVERHEAD LINE TO BE REPLACED WITH NEW UNDERGROUND CABLE ON SAME ALIGNMENT		
	PROPOSED UNDERGROUND ROUTE OF EXISTING LOWER VOLTAGE OVERHEAD LINE BEING REMOVED		

Notes:
 This drawing is scaled at an A3 paper size, therefore any prints made at a smaller size will affect the accuracy of measurement units and should not be scaled against.

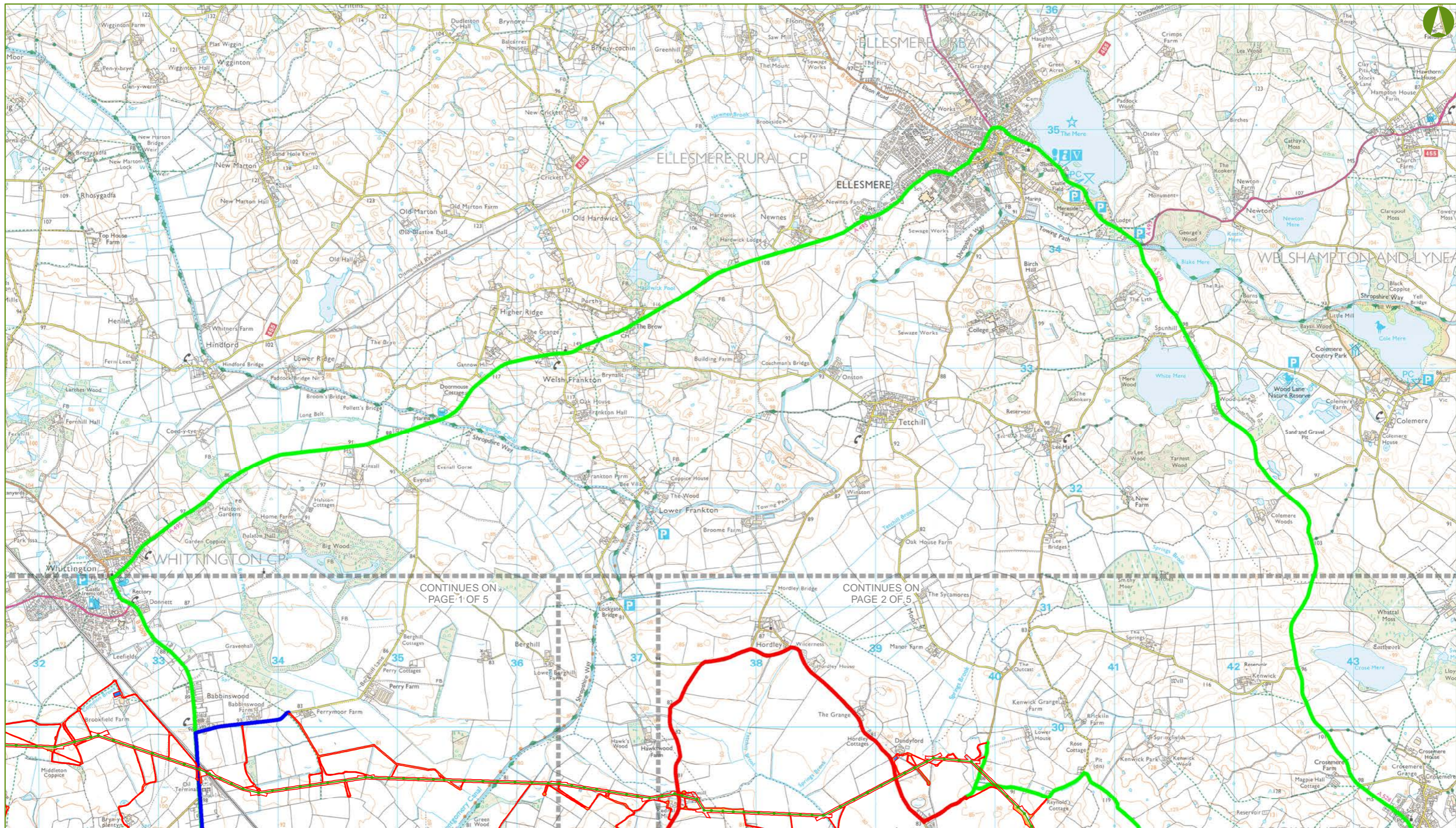
0 125 250 500 Metres

BACKGROUND MAPPING INFORMATION HAS BEEN REPRODUCED FROM THE ORDNANCE SURVEY MAP BY PERMISSION OF ORDNANCE SURVEY ON BEHALF OF THE CONTROLLER OF HER MAJESTY'S STATIONERY OFFICE. CROWN COPYRIGHT AND DATABASE RIGHTS 2018. ORDNANCE SURVEY 0100031873. CONTAINS OS DATA © CROWN COPYRIGHT AND DATABASE RIGHT 2018.



GILLESPIES
 Scheme Name: REINFORCEMENT TO NORTH SHROPSHIRE ELECTRICITY DISTRIBUTION NETWORK
 Title: TEMPORARY LAYDOWN AREAS AND MAIN CONSTRUCTION ACCESS ROUTES
 PAGE 3 OF 5

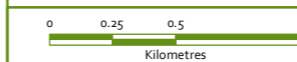
Drawn: KC	Checked: ZF	Approved: JC	Date: 10/09/2018	Sheet: 3 OF 5	Rev: 0
Document Type: FIGURE	Scale: 1:20,000	Sheet Size: A3 (420 mm x 297 mm)			



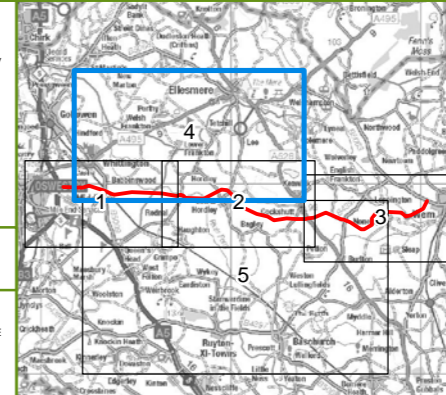
KEY

- PROPOSED 132 kV POLE POSITIONS
- FINAL ROUTE ALIGNMENT
- ORDER LIMITS
- PROPOSED 132 kV UNDERGROUND CABLE
- PROPOSED PERMANENT ACCESS
- PROPOSED TEMPORARY LAYDOWN AREAS (TLA)
- EXISTING LOWER VOLTAGE OVERHEAD LINE TO BE REMOVED
- EXISTING LOWER VOLTAGE OVERHEAD LINE TO BE REPLACED WITH NEW UNDERGROUND CABLE ON SAME ALIGNMENT
- PROPOSED UNDERGROUND ROUTE OF EXISTING LOWER VOLTAGE OVERHEAD LINE BEING REMOVED
- ASSUMED ORIGIN: MAESBURY ROAD DEPOT
- ACCESS ROUTE SECTION 0 - 4.5km
- ACCESS ROUTE SECTION 4.5km - 9.0km
- ACCESS ROUTE SECTION 9.0km - 13.5km
- ACCESS ROUTE SECTION 13.5km - 16.5km
- ACCESS ROUTE SECTION 16.5km OPTIONS A AND B

Notes:
This drawing is scaled at an A3 paper size, therefore any prints made at a smaller size will affect the accuracy of measurement units and should not be scaled against.



BACKGROUND MAPPING INFORMATION HAS BEEN REPRODUCED FROM THE ORDNANCE SURVEY MAP BY PERMISSION OF ORDNANCE SURVEY ON BEHALF OF THE CONTROLLER OF HER MAJESTY'S STATIONERY OFFICE. CROWN COPYRIGHT AND DATABASE RIGHTS 2018. ORDNANCE SURVEY 0100031873. CONTAINS OS DATA © CROWN COPYRIGHT AND DATABASE RIGHT 2018.



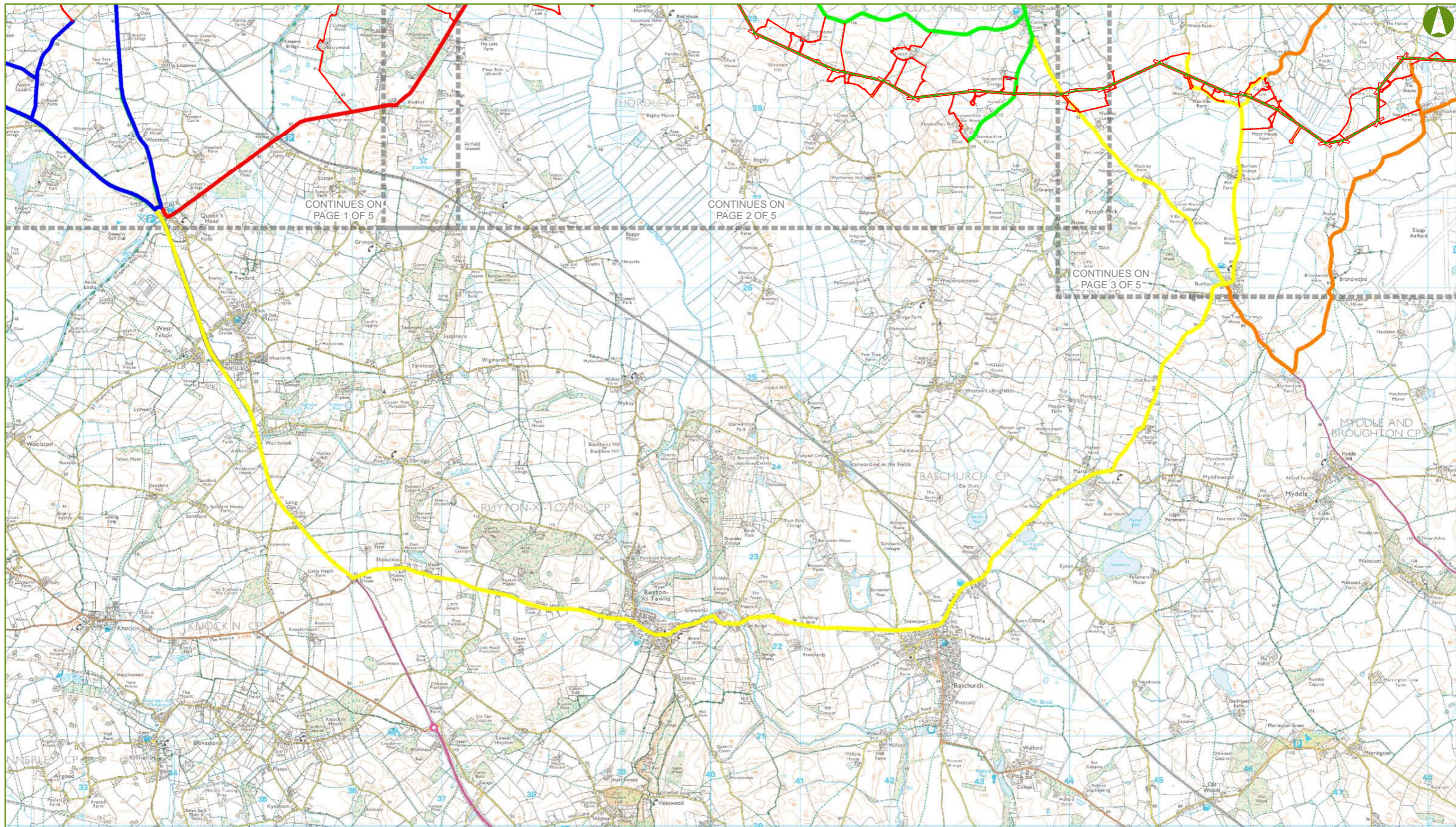
GILLESPIES

Scheme Name: REINFORCEMENT TO NORTH SHROPSHIRE ELECTRICITY DISTRIBUTION NETWORK

Title: TEMPORARY LAYDOWN AREAS AND MAIN CONSTRUCTION ACCESS ROUTES

PAGE 4 OF 5

Drawn: KC	Checked: ZF	Approved: JC	Date: 10/09/2018	Sheet: 4 OF 5	Rev: 0
Document Type: FIGURE		Scale: 1:30,000	Sheet Size: A3 (420 mm x 297 mm)		



- KEY**
- PROPOSED 132 kV POLE POSITIONS
 - FINAL ROUTE ALIGNMENT
 - ORDER LIMITS
 - PROPOSED 132 kV UNDERGROUND CABLE
 - PROPOSED PERMANENT ACCESS
 - PROPOSED TEMPORARY LAYDOWN AREAS (TLA)

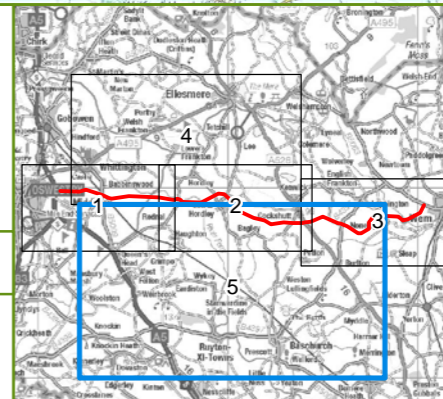
- EXISTING LOWER VOLTAGE OVERHEAD LINE TO BE REMOVED
- EXISTING LOWER VOLTAGE OVERHEAD LINE TO BE REPLACED WITH NEW UNDERGROUND CABLE ON SAME ALIGNMENT
- PROPOSED UNDERGROUND ROUTE OF EXISTING LOWER VOLTAGE OVERHEAD LINE BEING REMOVED

- ASSUMED ORIGIN: MAESBURY ROAD DEPOT
- ACCESS ROUTE SECTION 0 - 4.5km
- ACCESS ROUTE SECTION 4.5km - 9.0km
- ACCESS ROUTE SECTION 9.0km - 13.5km
- ACCESS ROUTE SECTION 13.5km - 16.5km
- ACCESS ROUTE SECTION 16.5km OPTIONS A AND B

Notes:
This drawing is scaled at an A3 paper size, therefore any prints made at a smaller size will affect the accuracy of measurement units and should not be scaled against.



BACKGROUND MAPPING INFORMATION HAS BEEN REPRODUCED FROM THE ORDNANCE SURVEY MAP BY PERMISSION OF ORDNANCE SURVEY ON BEHALF OF THE CONTROLLER OF HER MAJESTY'S STATIONERY OFFICE. CROWN COPYRIGHT AND DATABASE RIGHTS 2018. ORDNANCE SURVEY 0100031873. CONTAINS OS DATA © CROWN COPYRIGHT AND DATABASE RIGHT 2018.



GILLESPIES

Scheme Name: REINFORCEMENT TO NORTH SHROPSHIRE ELECTRICITY DISTRIBUTION NETWORK

Title: TEMPORARY LAYDOWN AREAS AND MAIN CONSTRUCTION ACCESS ROUTES

PAGE 5 OF 5

Drawn: KC	Checked: ZF	Approved: JC	Date: 10/09/2018	Sheet: 5 OF 5	Rev: 0
Document Type: FIGURE	Scale: 1:4,000	Sheet Size: A3 (420 mm x 297 mm)			